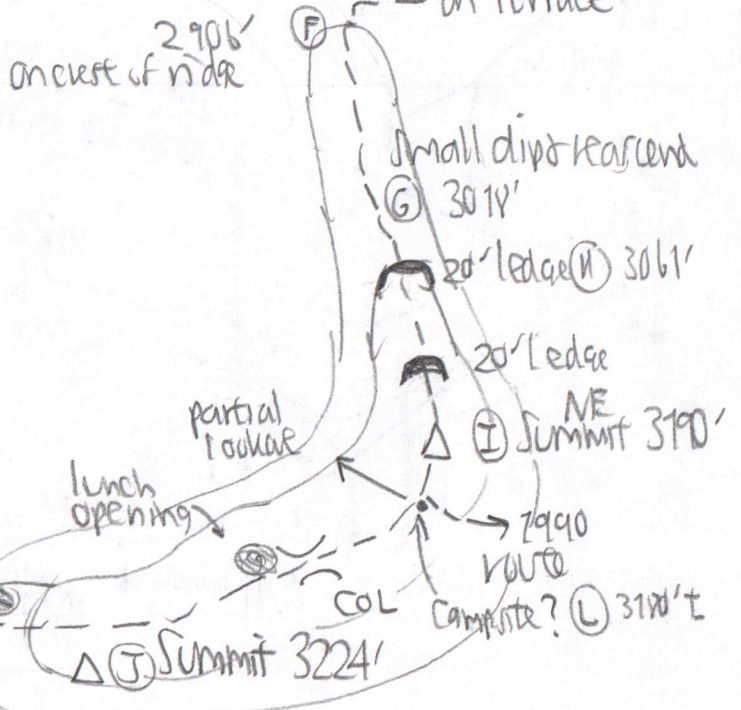
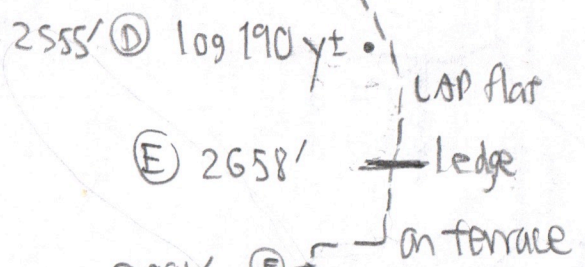
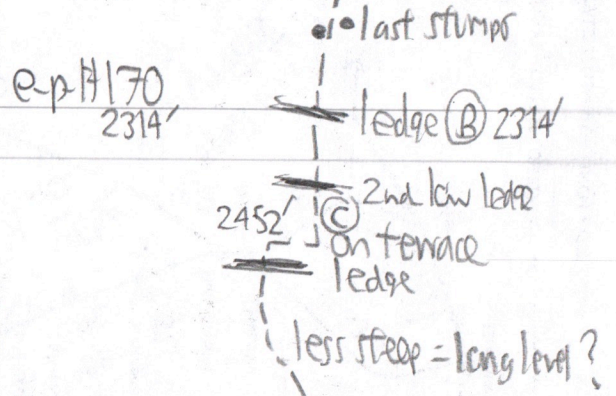



28067

6/19/95 p. 280-12
from the west

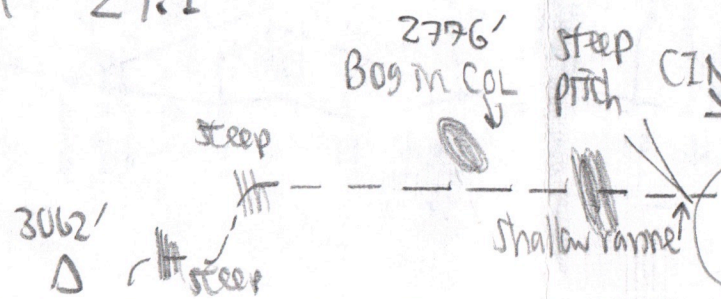
A → J Letter from p. 280-4, 10/11/90
1hr 45min up to B from A

Also p. 280-7, 5/31/95
p. 280-8 tree ages
SUG 16" or 20" up = 116y
YB? 18" dbh = 160y
BC 18" dbh = 68y
YB 23" dbh = 240y
SUG 12" branch = >111y.
from 36" tree



Mileage from 2810:

- Alder Lake rd. 22.9
- private road 25.1
- "castle" 27.1
- CRH access 27.4
- Zen-Beecher L. 28.0
- Trail head 29.1



CIMM